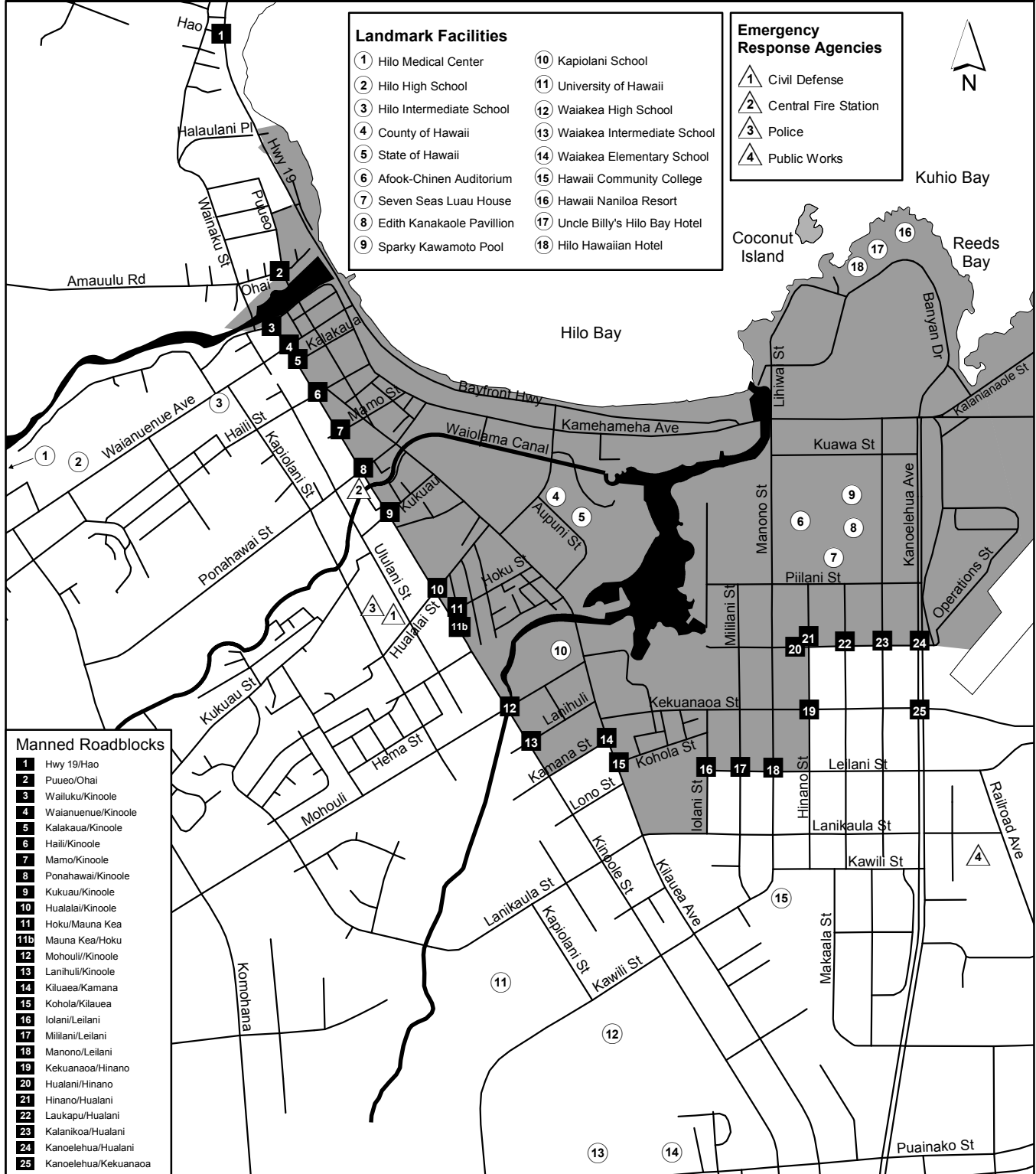
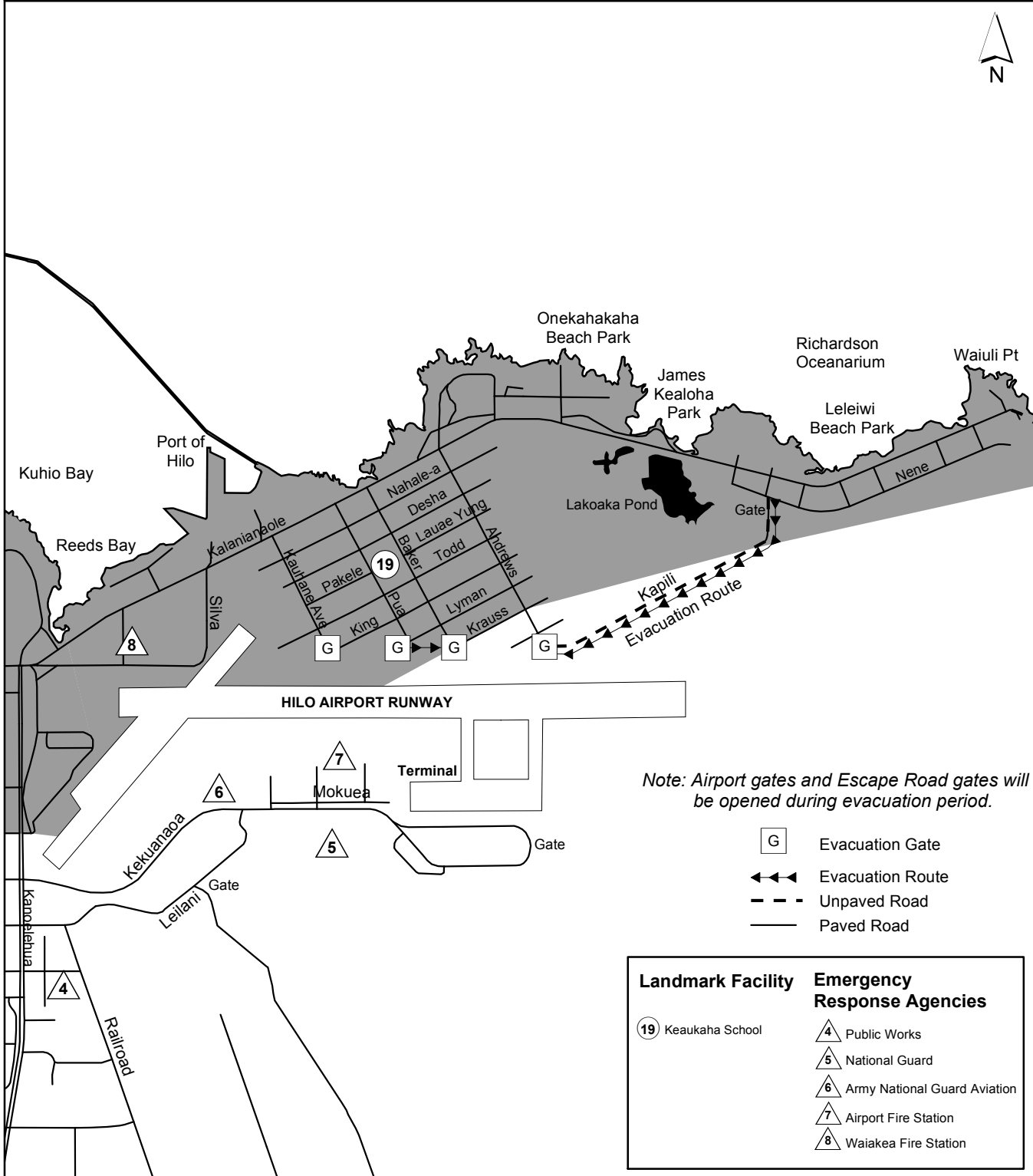


TSUNAMI EVACUATION HAWAII MAP 1: HILO (Part 1)



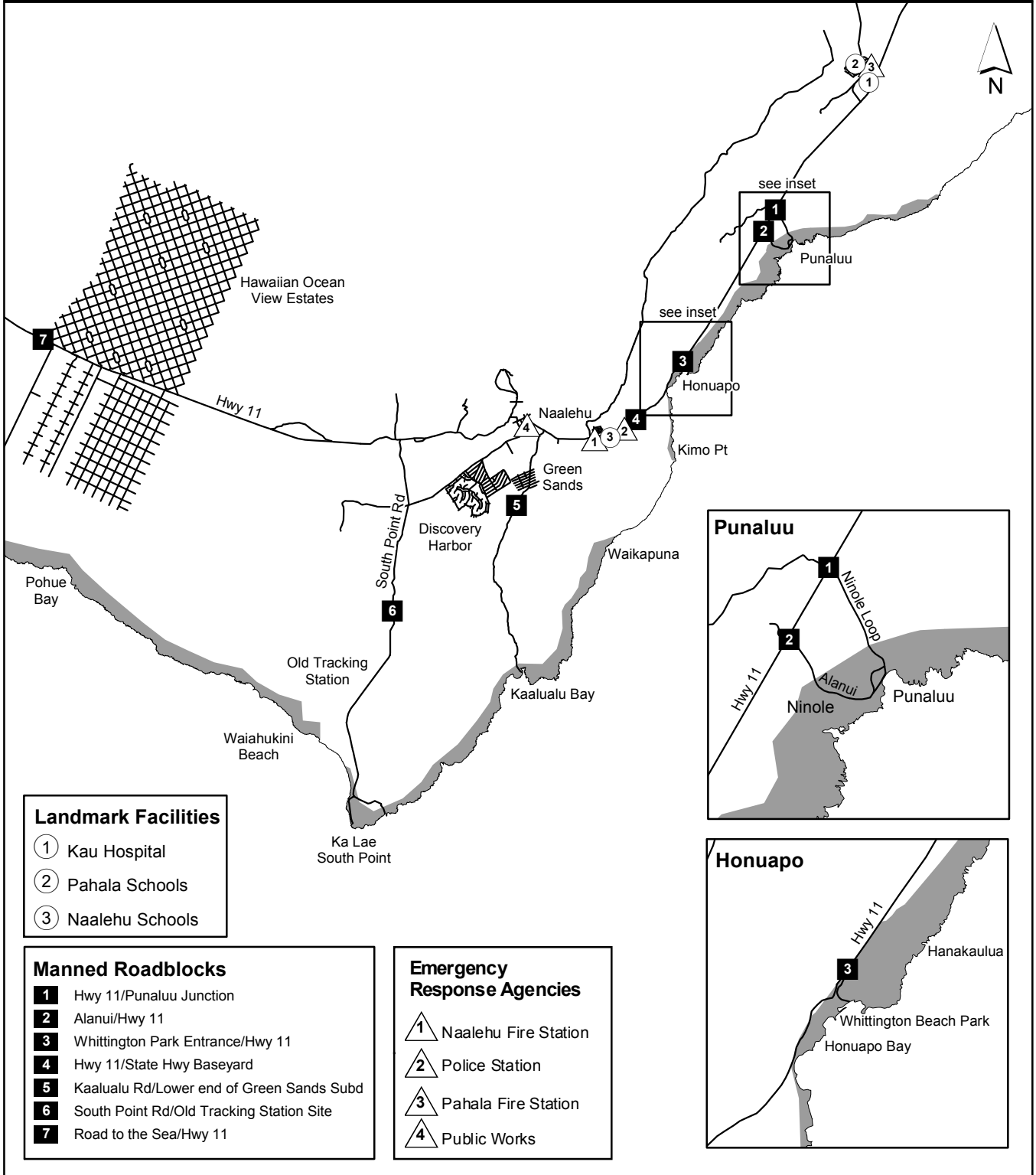
EVACUATE ALL SHADED AREAS

TSUNAMI EVACUATION HAWAII MAP 2: HILO (Part 2)



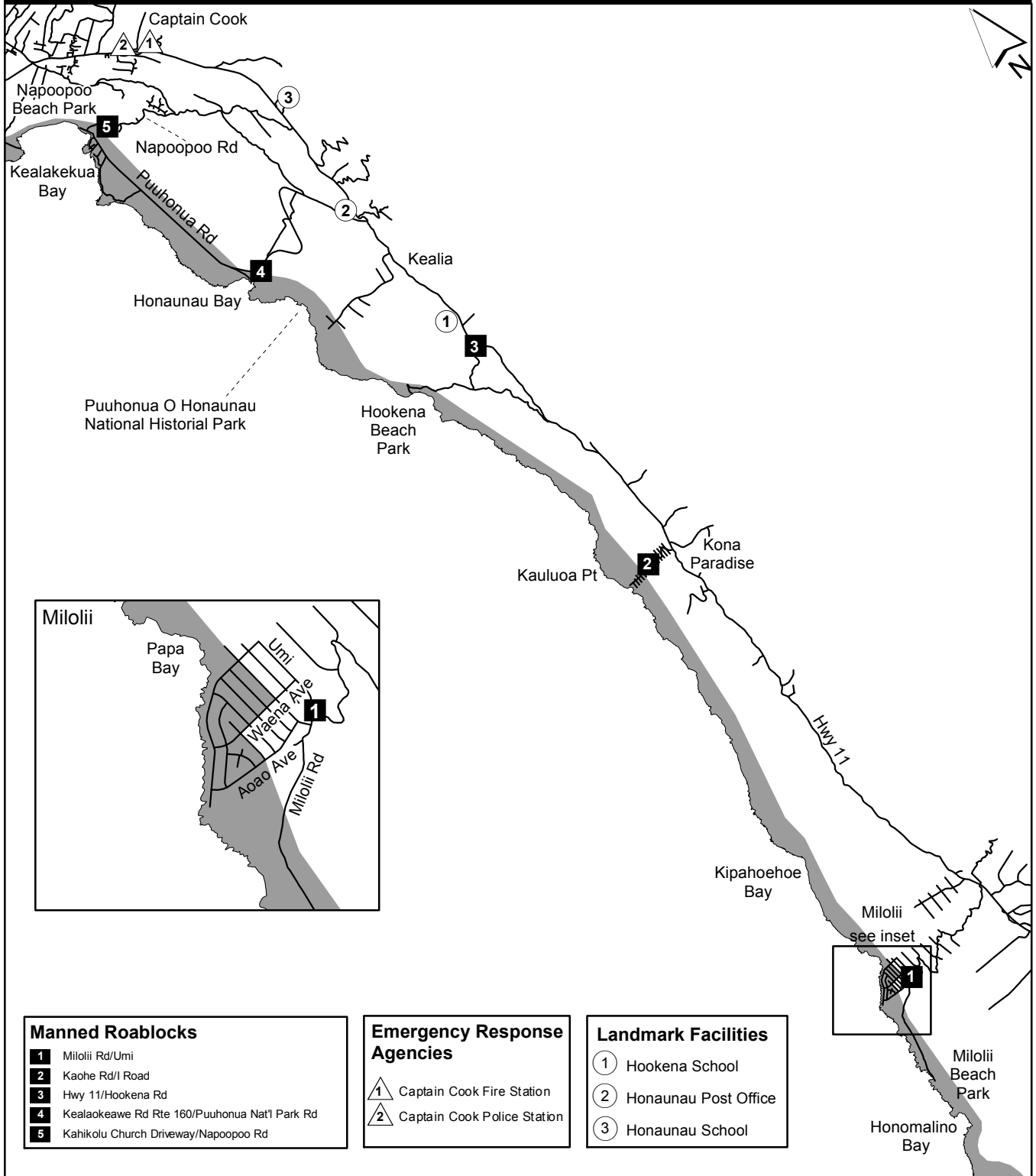
EVACUATE ALL SHADED AREAS

TSUNAMI EVACUATION HAWAII MAP 5: KAU



EVACUATE ALL SHADED AREAS

TSUNAMI EVACUATION HAWAII MAP 6: KONA (Part 1)



Manned Roablocks	
1	Milolii Rd/Umi
2	Kaohē Rd/I Road
3	Hwy 11/Hookena Rd
4	Kealaokēawe Rd Rte 160/Puuhonua Nat'l Park Rd
5	Kahikolu Church Driveway/Napoopoo Rd

Emergency Response Agencies	
1	Captain Cook Fire Station
2	Captain Cook Police Station

Landmark Facilities	
1	Hookena School
2	Honaunau Post Office
3	Honaunau School

EVACUATE ALL SHADED AREAS

TSUNAMI EVACUATION HAWAII MAP 7: KONA (Part 2)



Landmark Facilities

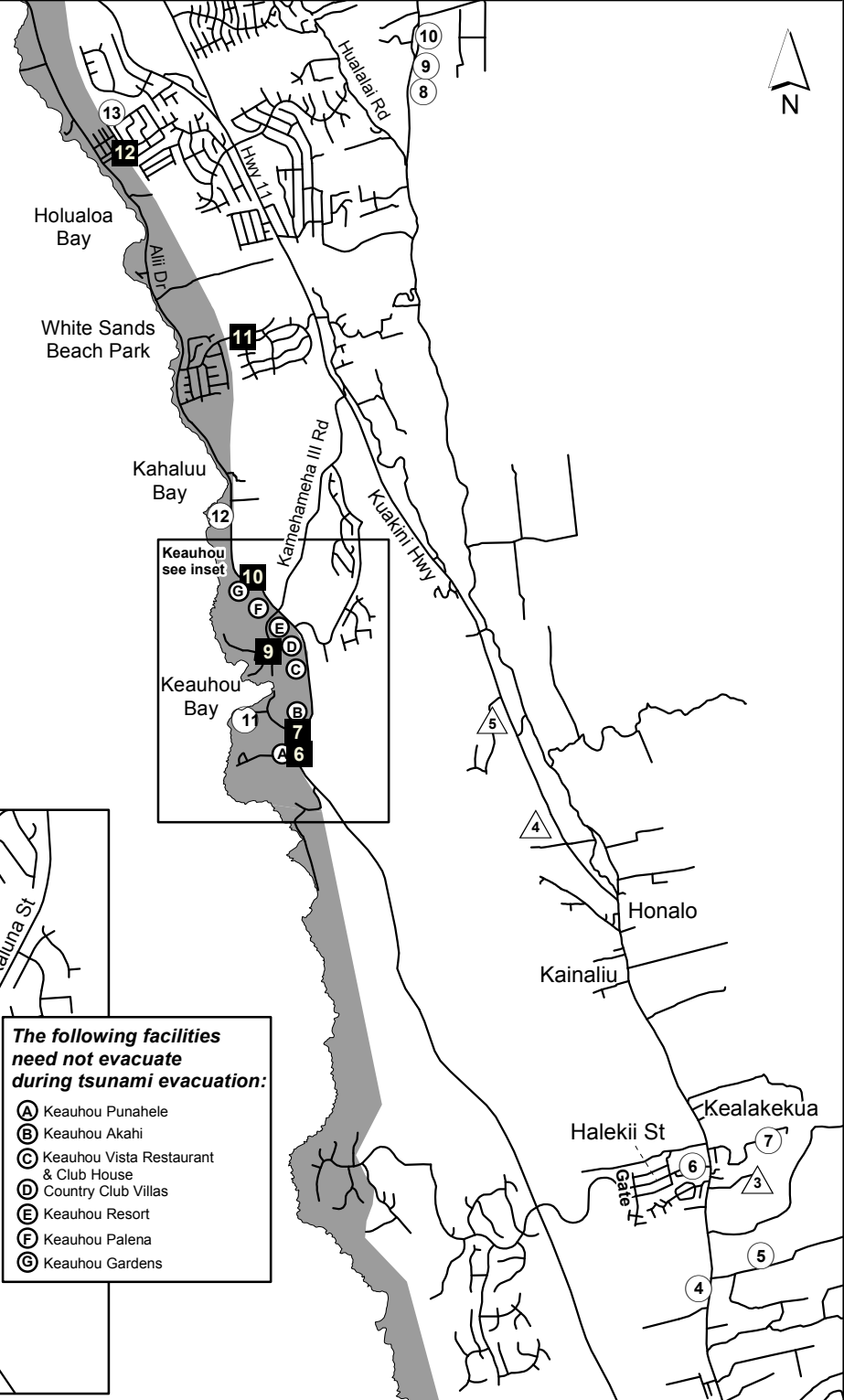
- ④ Konawaena Elementary School
- ⑤ Konawaena High & Intermediate Schools
- ⑥ Kealakekua Post Office
- ⑦ Kona Community Hospital
- ⑧ Holualoa School
- ⑨ Holualoa Post Office
- ⑩ Kona Imin Center
- ⑪ Sheraton Kona at Keauhou Bay
- ⑫ Kahaluu Makai
- ⑬ Kahakai Elementary School

Manned Roadblocks

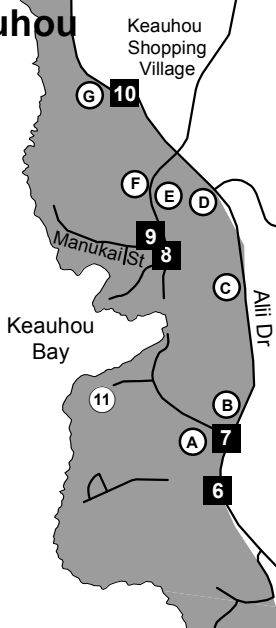
- ⑥ Keauhou Punahale Condo/Alii Dr
- ⑦ Kaleopapa/Alii Dr
- ⑧ Kamehameha III Rd/Manukai
- ⑨ Manukai St/Kamehameha III Rd
- ⑩ Keauhou Shopping Village/Alii Dr
- ⑪ Laaloa Ave/Kapukapu St
- ⑫ Royal Poinciana/Kahakai School Rd

Emergency Response Agencies

- △ Hawaii Army National Guard
- △ Public Works
- △ Keauhou Fire Station



Keauhou



The following facilities need not evacuate during tsunami evacuation:

- Ⓐ Keauhou Punahale
- Ⓑ Keauhou Akahi
- Ⓒ Keauhou Vista Restaurant & Club House
- Ⓓ Country Club Villas
- Ⓔ Keauhou Resort
- Ⓕ Keauhou Palena
- Ⓖ Keauhou Gardens

EVACUATE ALL SHADED AREAS

TSUNAMI EVACUATION HAWAII MAP 8: KONA (Part 3)

Manned Roadblocks

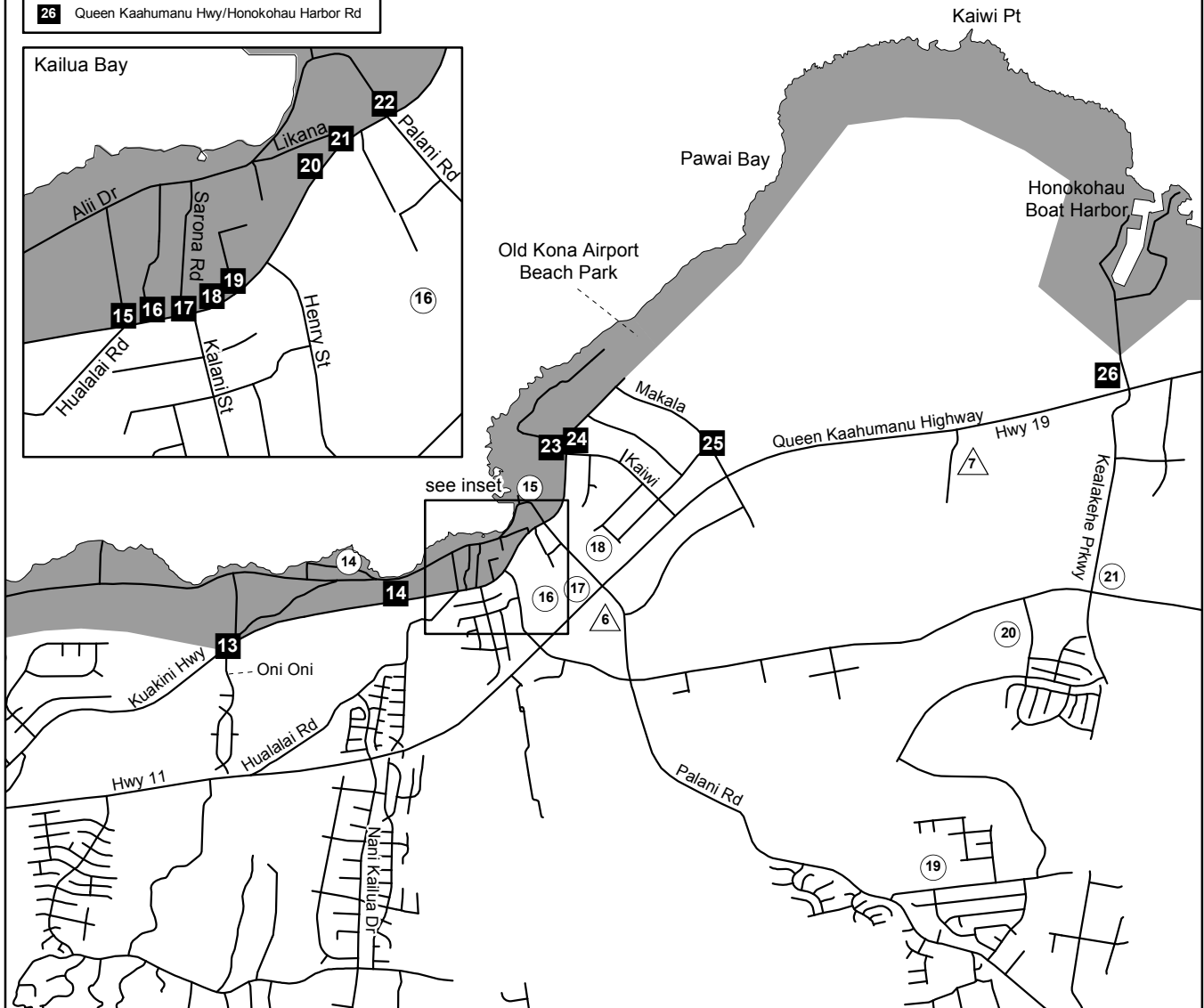
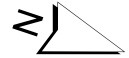
- 13** Waiua/Kuakini Hwy
- 14** Alii Sunset Plaza Entrance/Kuakini Hwy
- 15** Hualalai/Kuakini Hwy
- 16** Alii Architects/Kuakini Hwy
- 17** Sarona/Kuakini Hwy
- 18** Kuakini Towers/Kuakini Hwy
- 19** Hanama/Kuakini Hwy
- 20** Public Parking Lot/Kuakini Hwy
- 21** Likana/Kuakini Hwy
- 22** Palani/Kuakini Hwy
- 23** Kaiwi/Old Airport Rd
- 24** Kaiwi/Kuakini Hwy
- 25** Makala St/Luhia St
- 26** Queen Kaahumanu Hwy/Honokohau Harbor Rd

Landmark Facilities

- 14** Royal Kona Resort
- 15** King Kamehameha's Kona Beach Hotel
- 16** Lanihau Shopping Center
- 17** Kailua Post Office
- 18** Kona Coast Shopping Center
- 19** Kealakehe Intermediate & Elementary Schools
- 20** Kealakehe High School
- 21** West Hawaii Civic Center

Emergency Response Agencies

-  Kailua Fire Station
-  Kailua Police Station



EVACUATE ALL SHADED AREAS





TSUNAMI EVACUATION HAWAII MAP 9: KONA (Part 4)



Manned Roadblocks

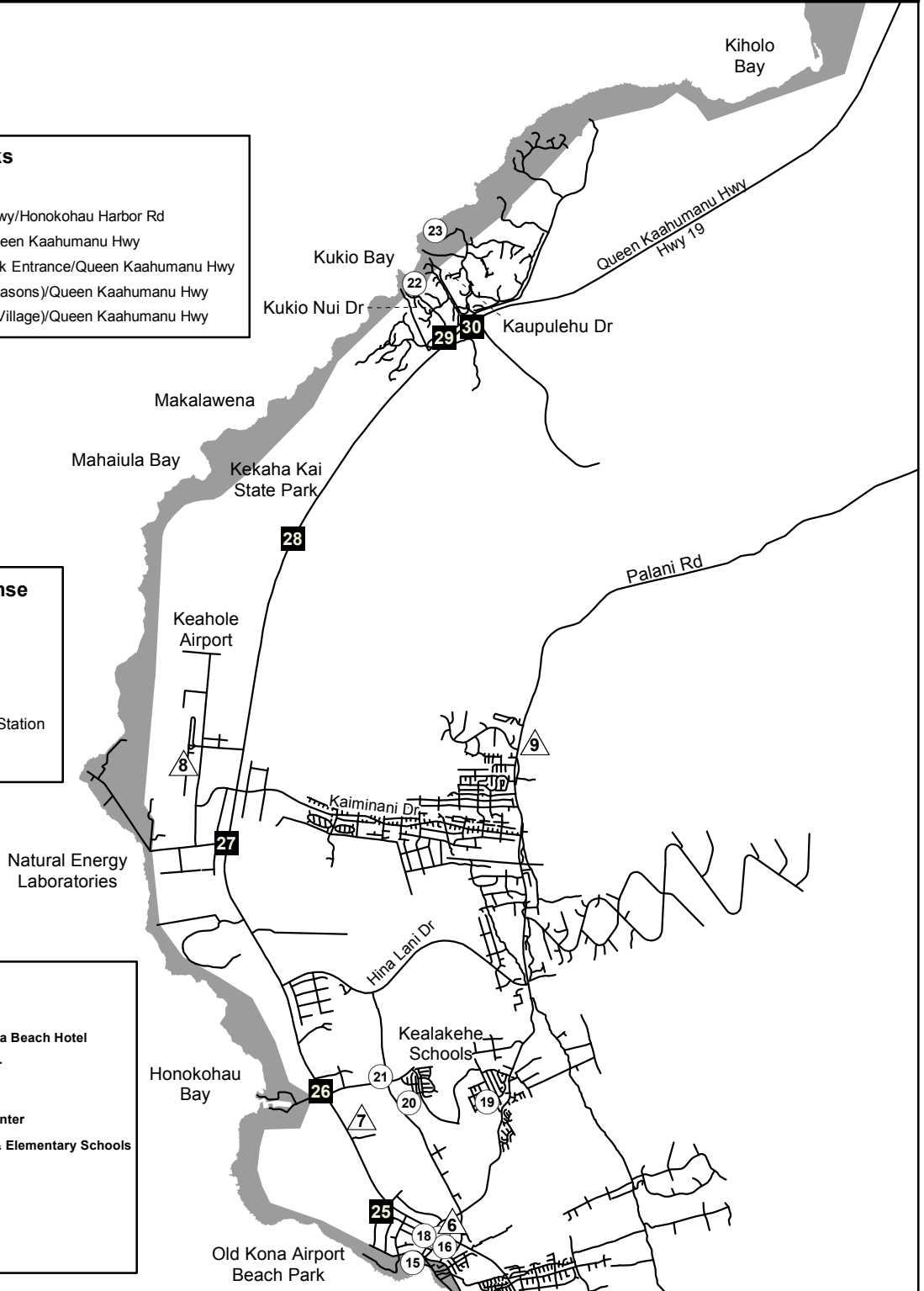
- 25** Makala St/Luhia St
- 26** Queen Kaahumanu Hwy/Honokohau Harbor Rd
- 27** Natural Energy Rd/Queen Kaahumanu Hwy
- 28** Kekaha Kai State Park Entrance/Queen Kaahumanu Hwy
- 29** Kukio Nui Dr (Four Seasons)/Queen Kaahumanu Hwy
- 30** Kaupulehu Rd (Kona Village)/Queen Kaahumanu Hwy

Emergency Response Facilities

-  Kailua Fire Station
-  Kailua Police Station
-  Keahole Airport Fire Station
-  Makalei Fire Station

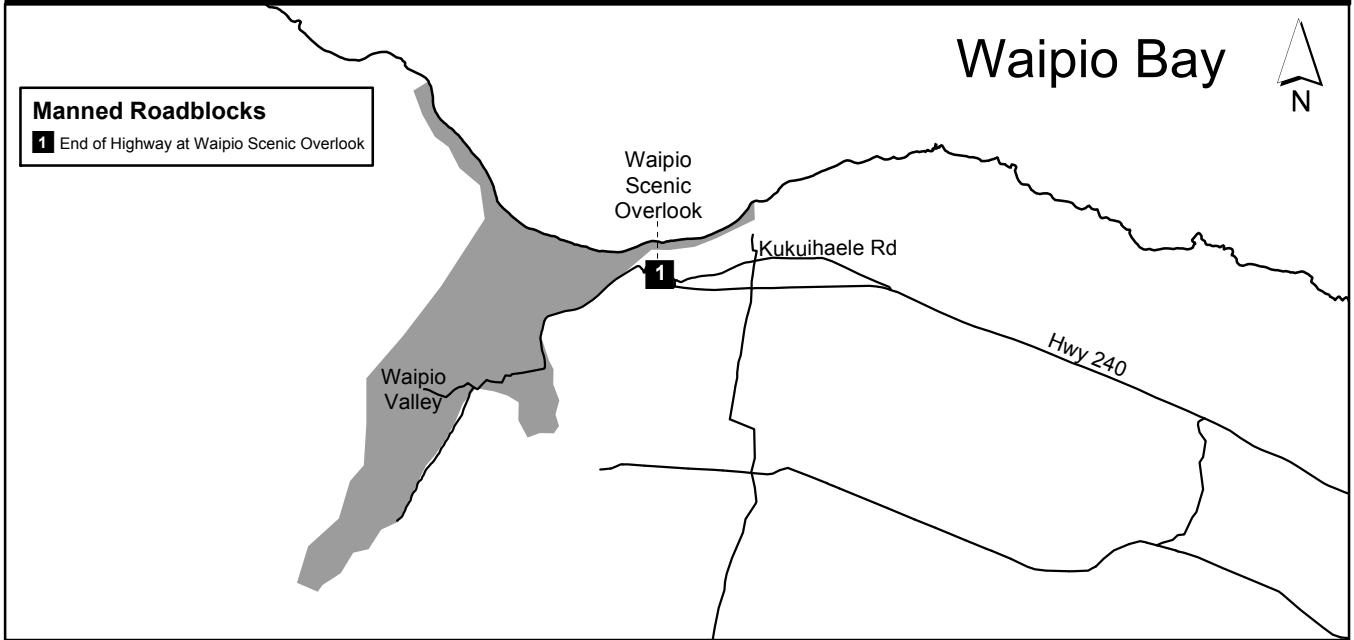
Landmark Facilities

- 14** Royal Kona Resort
- 15** King Kamehameha's Kona Beach Hotel
- 16** Lanihau Shopping Center
- 17** Kailua Post Office
- 18** Kona Coast Shopping Center
- 19** Kealakehe Intermediate & Elementary Schools
- 20** Kealakehe High School
- 21** West Hawaii Civic Center
- 22** Four Seasons
- 23** Old Kona Village Resort

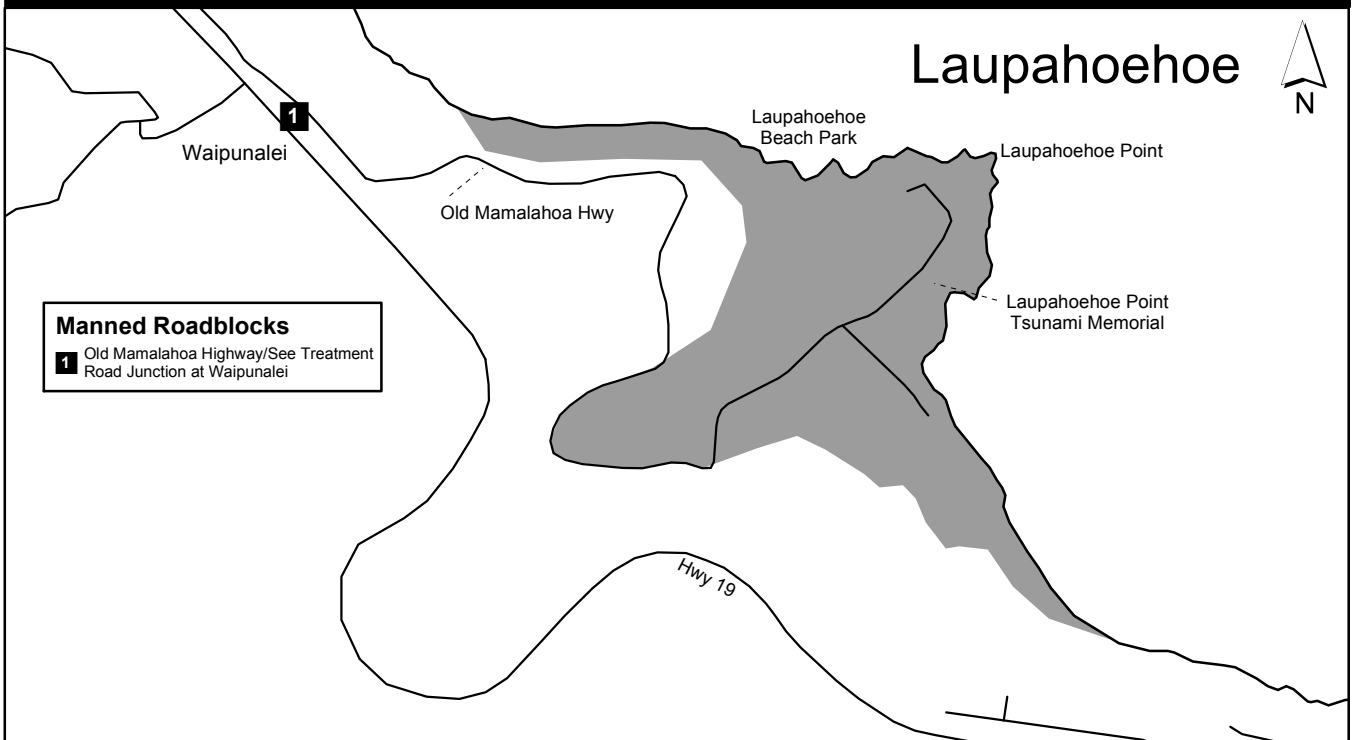


EVACUATE ALL SHADED AREAS

TSUNAMI EVACUATION HAWAII MAP 13: HAMAKUA

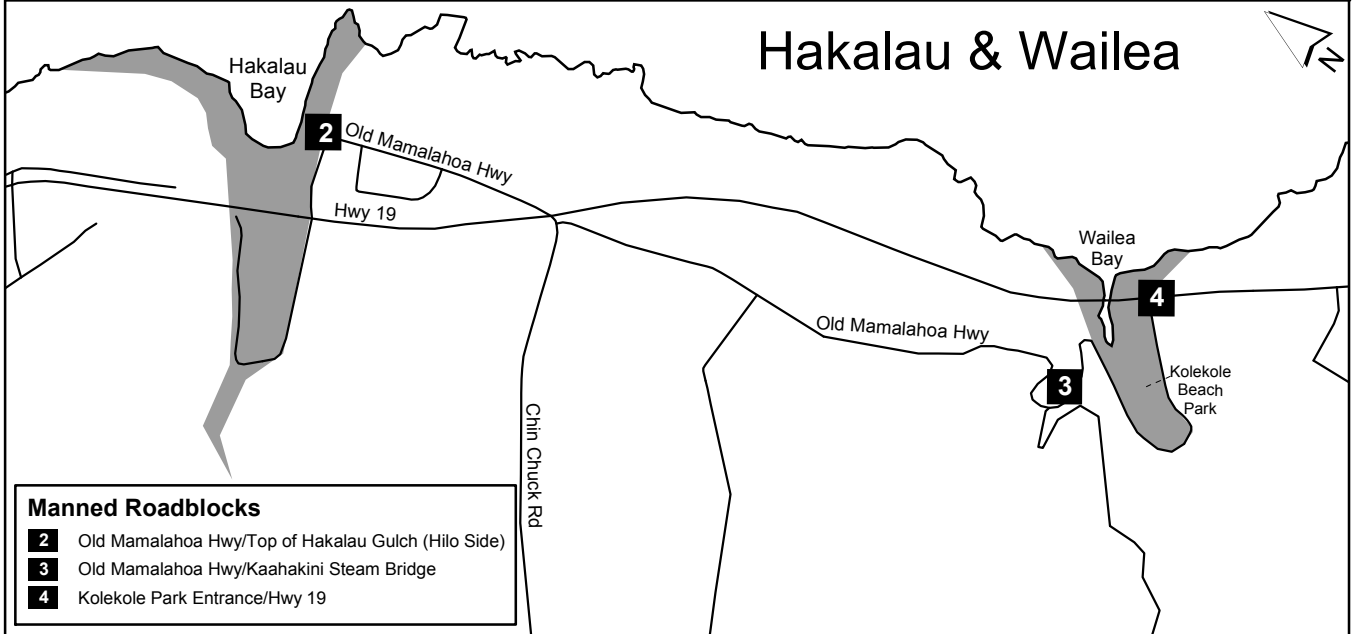


TSUNAMI EVACUATION HAWAII MAP 14: NORTH HILO (Part 1)

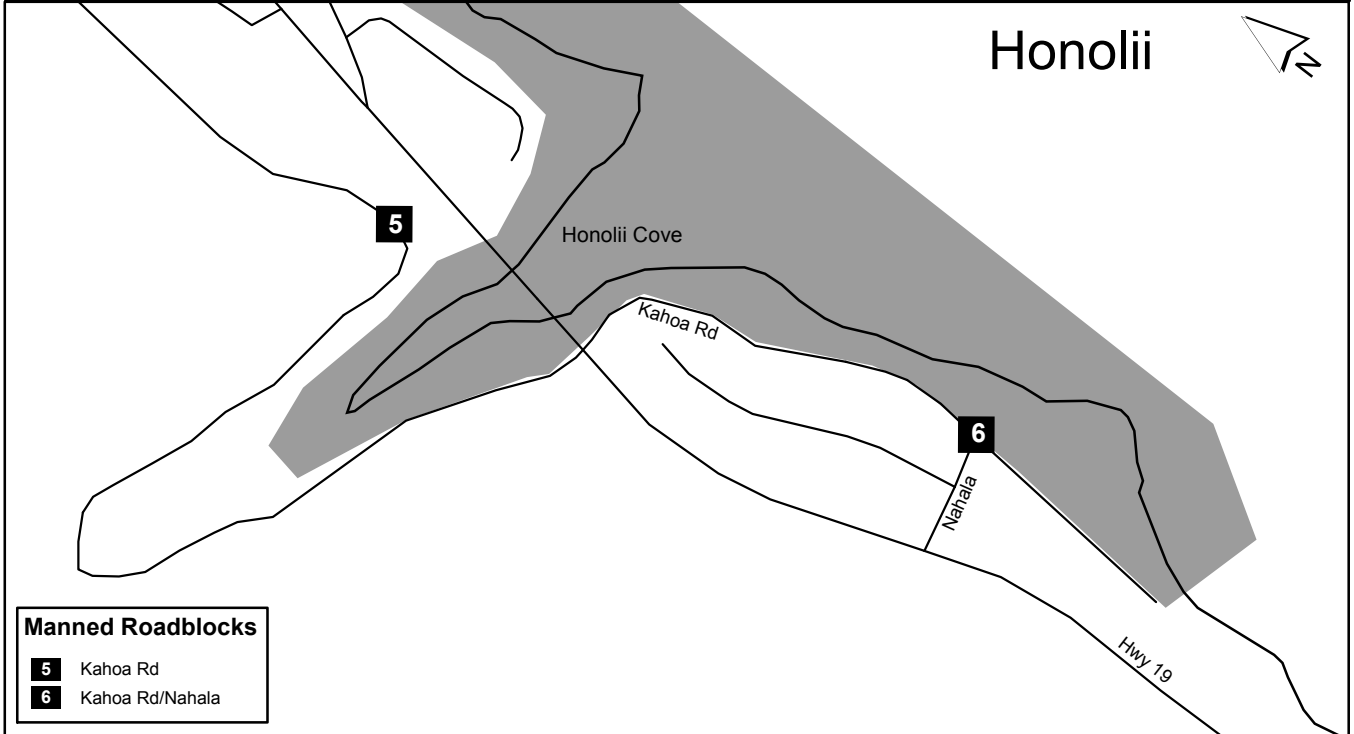


EVACUATE ALL SHADED AREAS

TSUNAMI EVACUATION HAWAII MAP 15: NORTH HILO (Part 2)

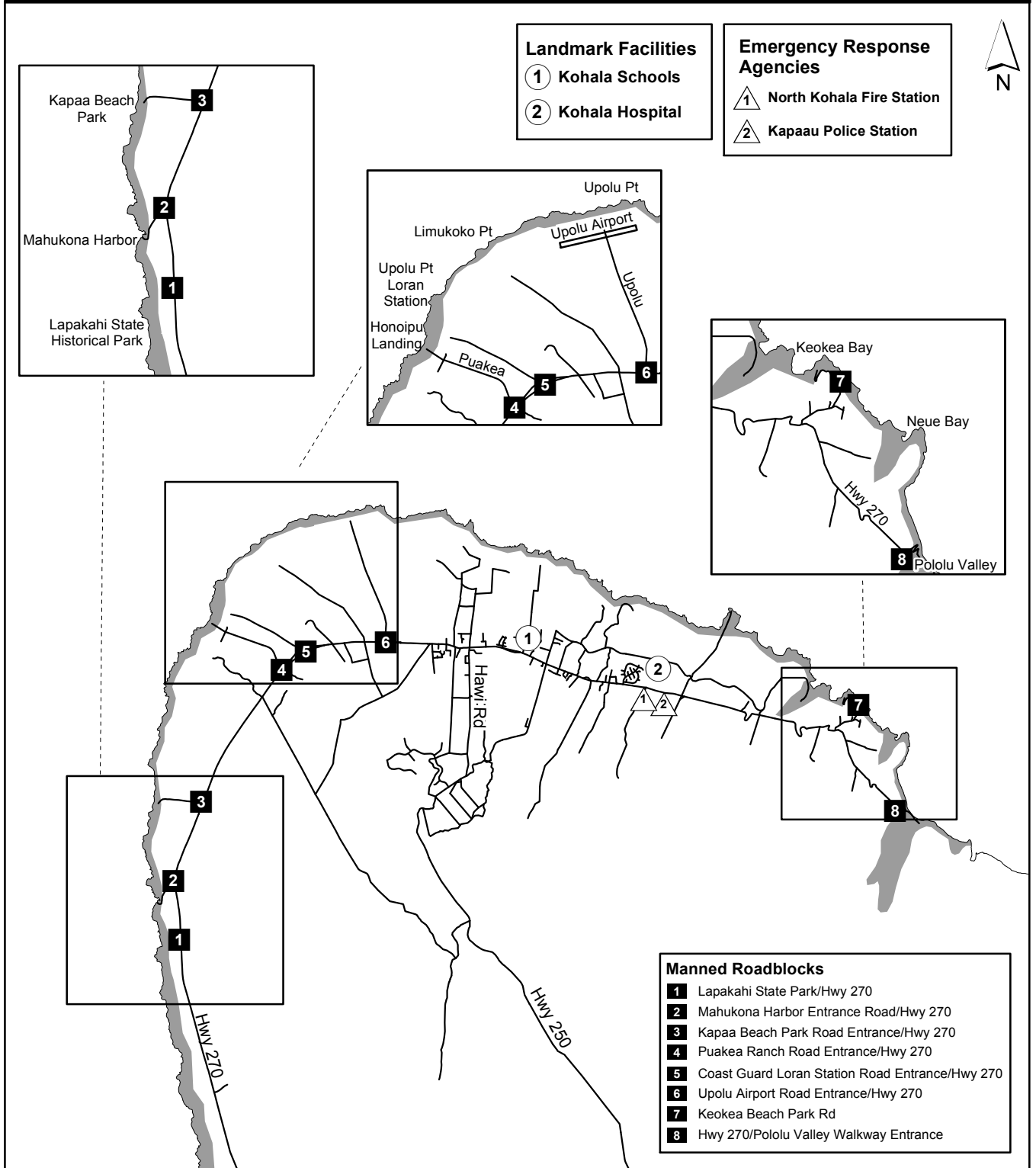


TSUNAMI EVACUATION HAWAII MAP 16: NORTH HILO (Part 3)



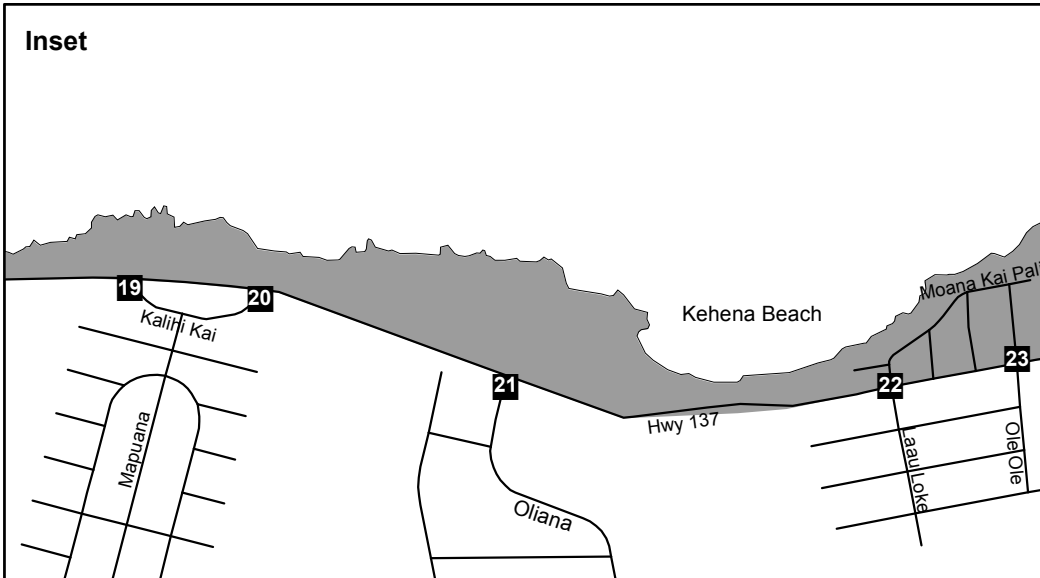
EVACUATE ALL SHADED AREAS

TSUNAMI EVACUATION HAWAII MAP 12: NORTH KOHALA



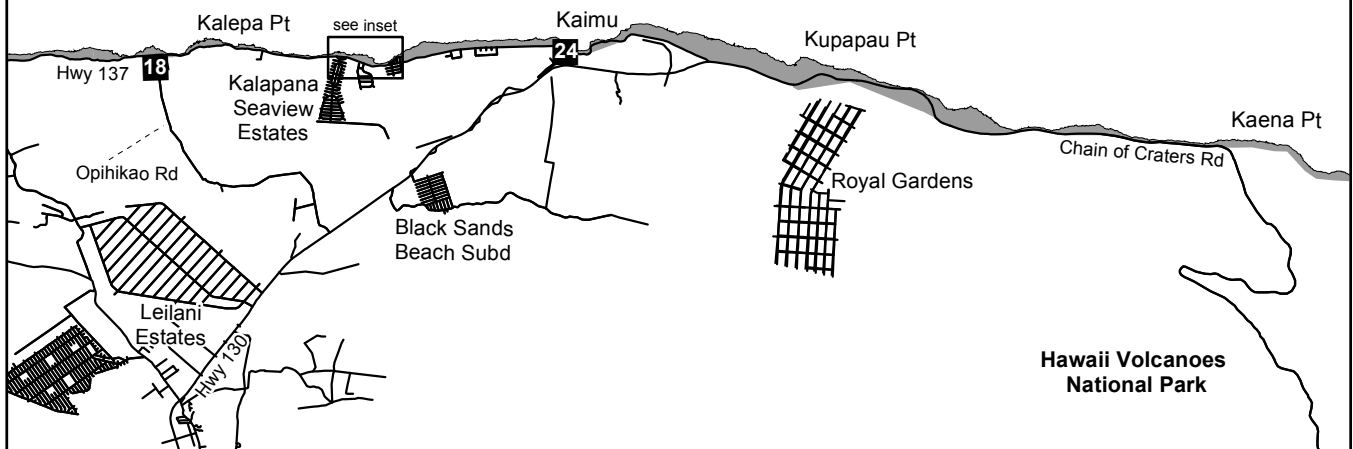
EVACUATE ALL SHADED AREAS

TSUNAMI EVACUATION HAWAII MAP 4: PUNA (Part 2)



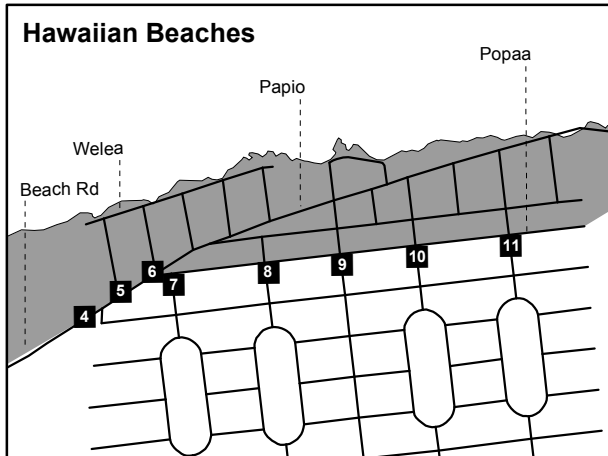
Manned Roadblocks

18	Hwy 137/Opihikao Rd
19	Hwy 137/Kalihiki Kai E
20	Hwy 137/Kalihiki Kai W
21	Hwy 137/Oliana Dr
22	Hwy 137/Laau Loke
23	Hwy 137/Ole Ole
24	Kalapana Beach Rd/Hwy 130 E



EVACUATE ALL SHADED AREAS

TSUNAMI EVACUATION HAWAII MAP 3: PUNA (Part 1)



Manned Roadblocks

1 Kaloli/2nd Ave (Aloe)	10 Popaa/Puni Lanai E
2 Paradise/2nd Ave (Aloe)	11 Popaa East/Puni Lapaa E
3 Makuu/2nd Ave (Aloe)	12 Hwy 132/Beach Rd
4 Puna Parkway/Beach Rd	13 Hwy 132/Hwy 137
5 Puna Parkway/Alulepe	14 Hwy 137/Kapoho Beach Lots Rd
6 Puna Parkway/Papio	15 Hwy 137/Kapoho Kai Rd
7 Popaa/Puni Kahakai E	16 Kapoho Kai Rd/Hwy 137
8 Popaa/Puni Paka E	17 Hwy 137/Pohoiaki Rd
9 Popaa/Kahakai Blvd	18 Hwy 137/Opihikao Rd

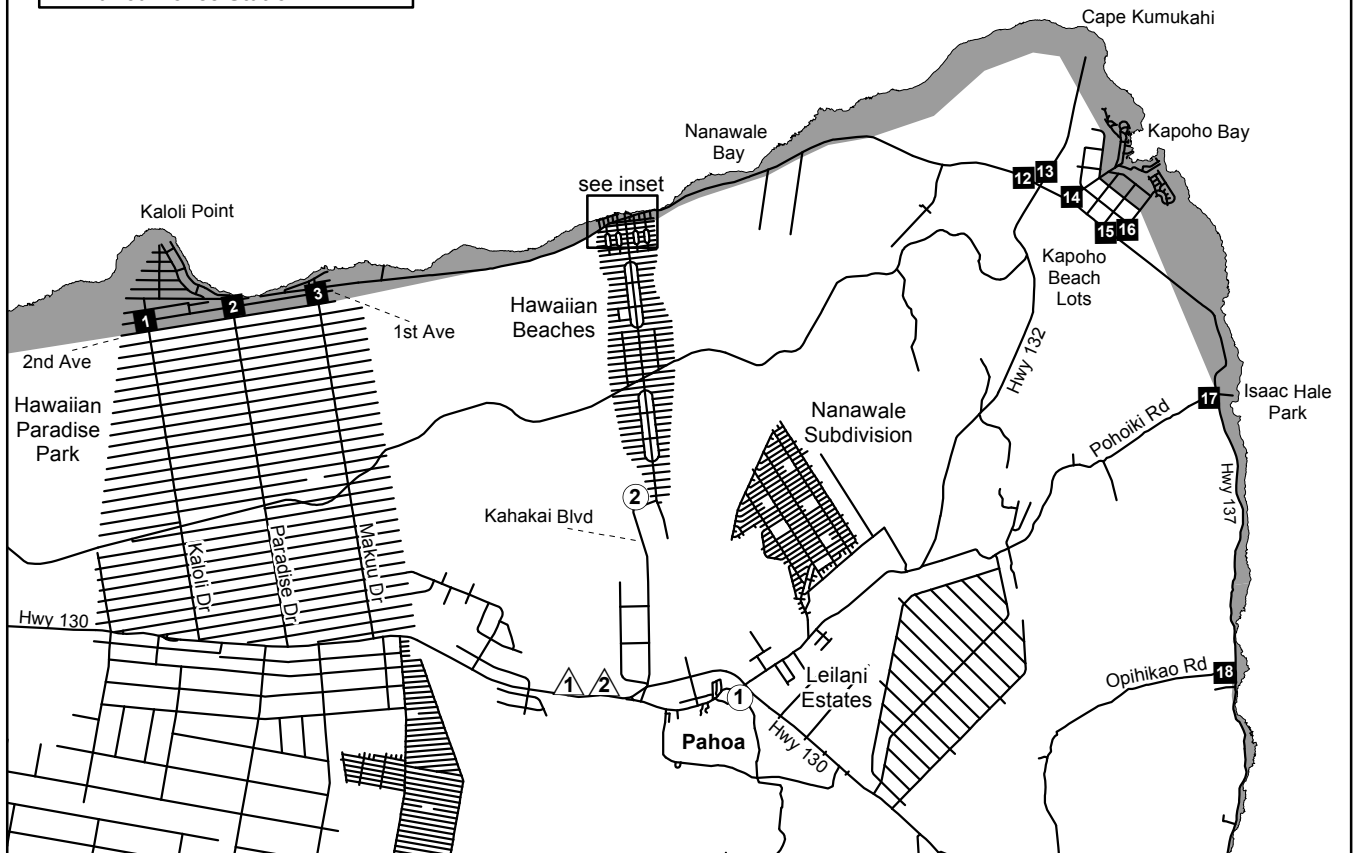
--- Unpaved Road
 — Paved Road

Emergency Response Agencies

- ① Pahoa Fire Station
- ② Pahoa Police Station

Landmark Facilities

- ① Pahoa Schools
- ② Keonepoko Elementary School



EVACUATE ALL SHADED AREAS

TSUNAMI EVACUATION HAWAII MAP 10: SOUTH KOHALA (Part 1)

Manned Roadblocks

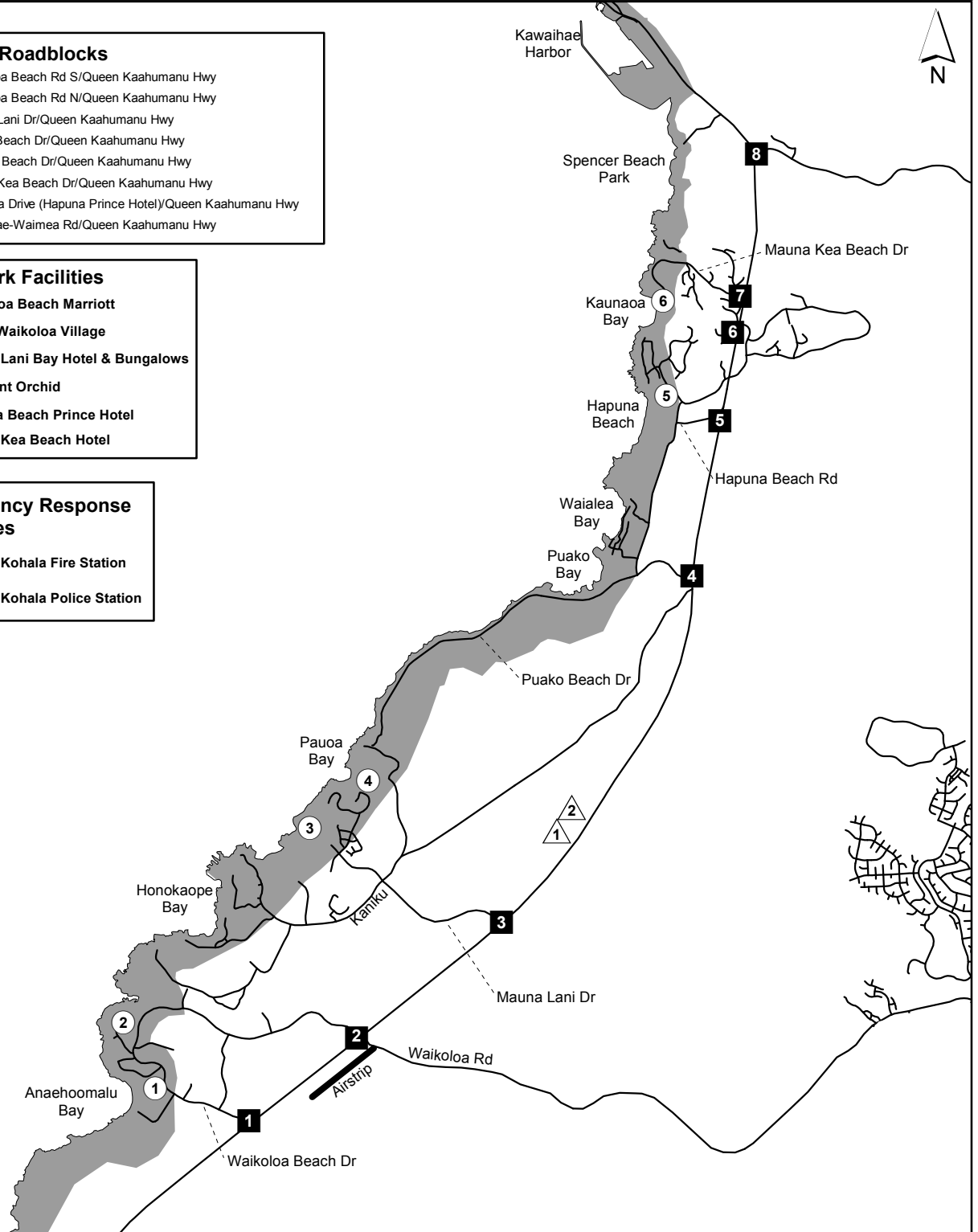
- 1** Waikoloa Beach Rd S/Queen Kaahumanu Hwy
- 2** Waikoloa Beach Rd N/Queen Kaahumanu Hwy
- 3** Mauna Lani Dr/Queen Kaahumanu Hwy
- 4** Puako Beach Dr/Queen Kaahumanu Hwy
- 5** Hapuna Beach Dr/Queen Kaahumanu Hwy
- 6** Mauna Kea Beach Dr/Queen Kaahumanu Hwy
- 7** Kaunaoa Drive (Hapuna Prince Hotel)/Queen Kaahumanu Hwy
- 8** Kawaihae-Waimea Rd/Queen Kaahumanu Hwy

Landmark Facilities

- 1** Waikoloa Beach Marriott
- 2** Hilton Waikoloa Village
- 3** Mauna Lani Bay Hotel & Bungalows
- 4** Fairmont Orchid
- 5** Hapuna Beach Prince Hotel
- 6** Mauna Kea Beach Hotel

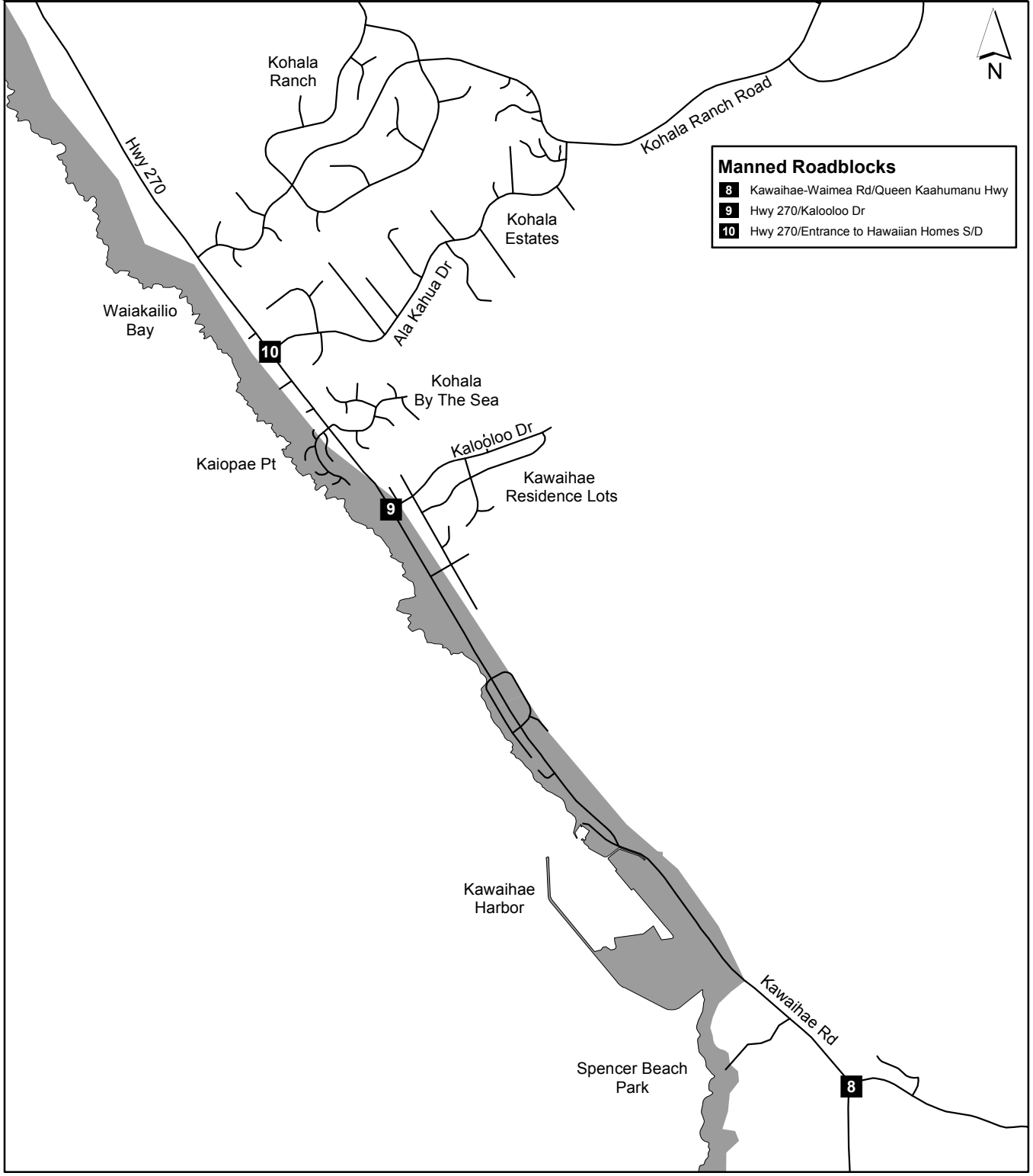
Emergency Response Agencies

- 1** South Kohala Fire Station
- 2** South Kohala Police Station



EVACUATE ALL SHADED AREAS

TSUNAMI EVACUATION HAWAII MAP 11: SOUTH KOHALA (Part 2)



EVACUATE ALL SHADED AREAS